







# Kogarah Local Environmental Plan 2012

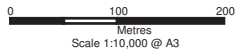
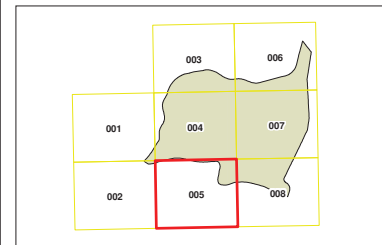
## Heritage Map Sheet HER\_005

### Heritage

-  Conservation Area - General
-  Item - General
-  Item - Archaeological

### Cadastre

-  Cadastre 24/07/2012 Kogarah City Council



Projection GDA 1994  
Zone 96

Map identification number:

4450\_CCM\_HER\_005\_010\_20130129

